A large, stylized graphic in the background features a yellow sun with rays on the left and several green leaves of varying shades on the right, all set against a white background.

VPL-25-02 (Legislative)

(Adoption Hearing BCC Land Use Meeting 06-09-2026)

EIP IV FL Caloos Land LLC



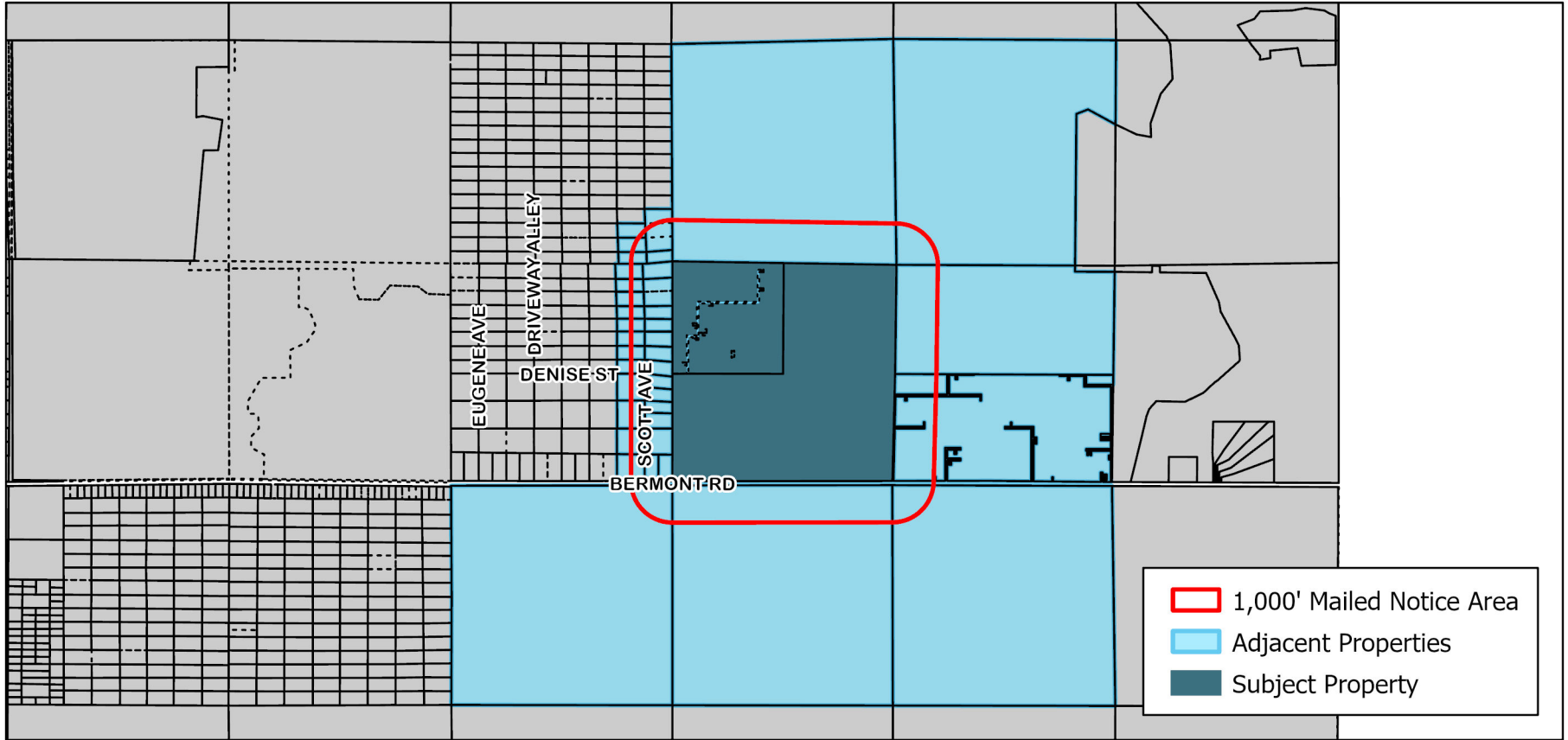
CHARLOTTE COUNTY
FLORIDA

VPL-25-02

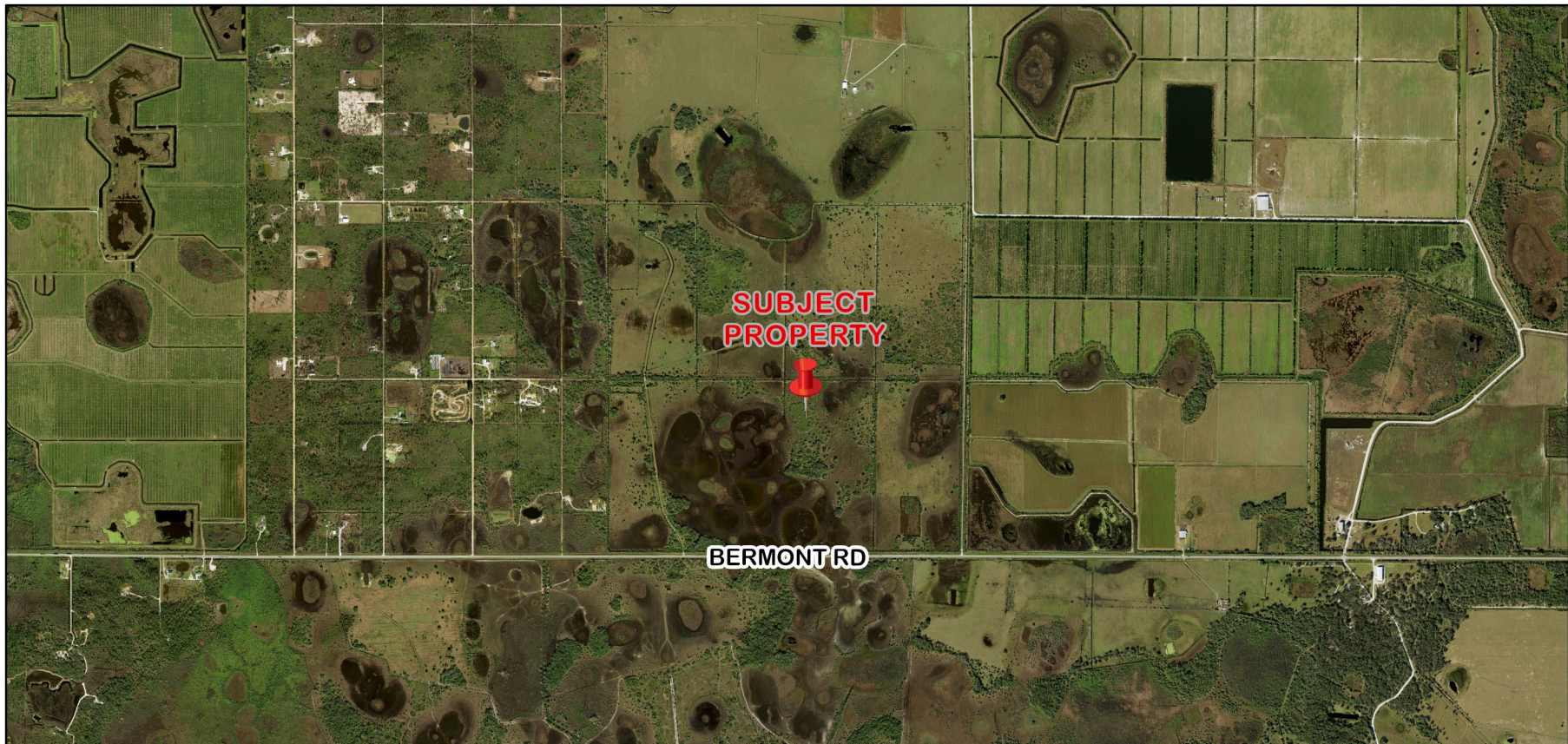
- To vacate the remaining portion of the Re-subdivision of Tamiami subdivision to allow for the creation of a Mitigation Bank, specifically to vacate the remaining outparcels/lots and streets. Most of this plat was previously vacated via Resolution 2008-159; the Re-subdivision of Tamiami subdivision is shown on Plat Book 2, Page 24 ½ of the public records of Charlotte County and located in the East County Area

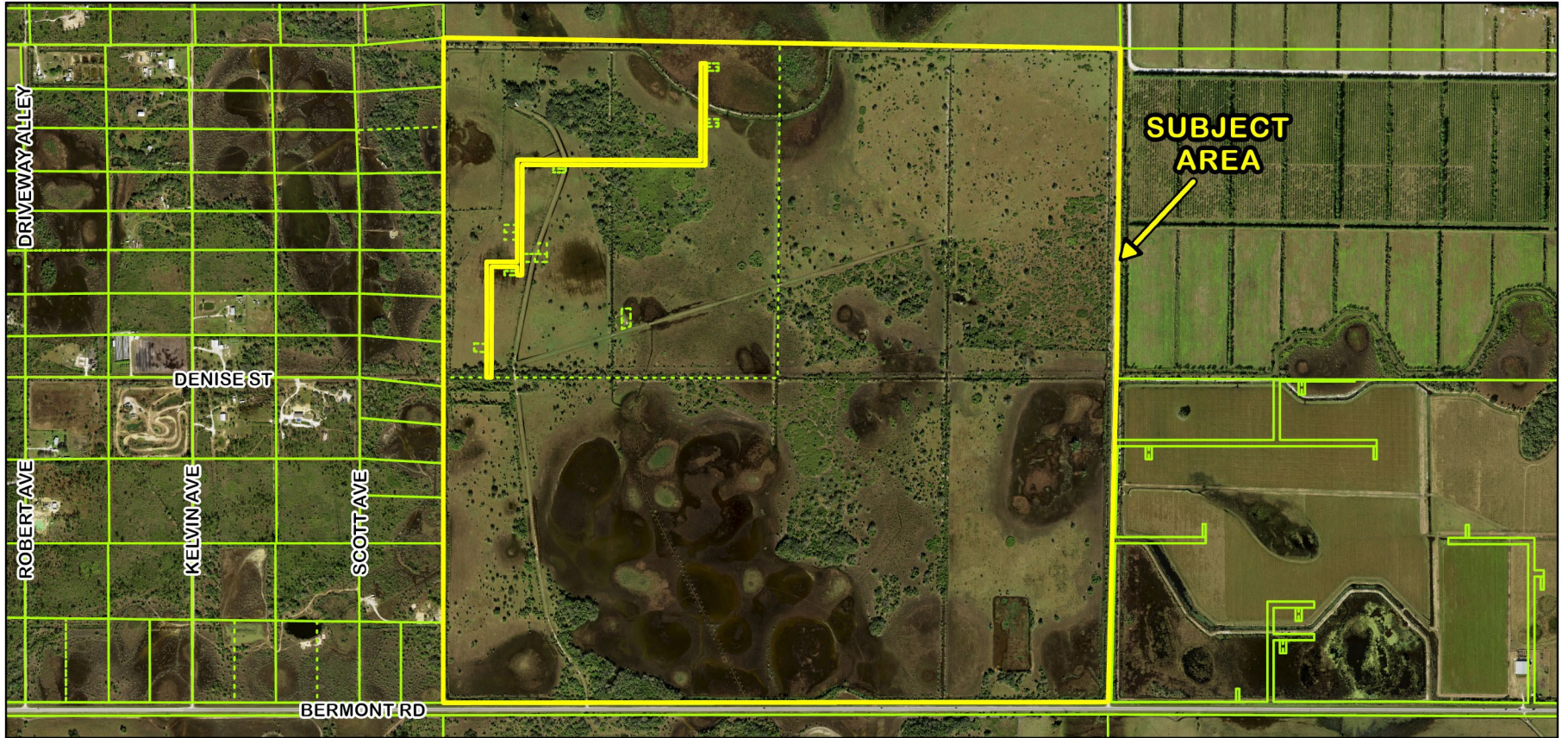
VPL-25-02

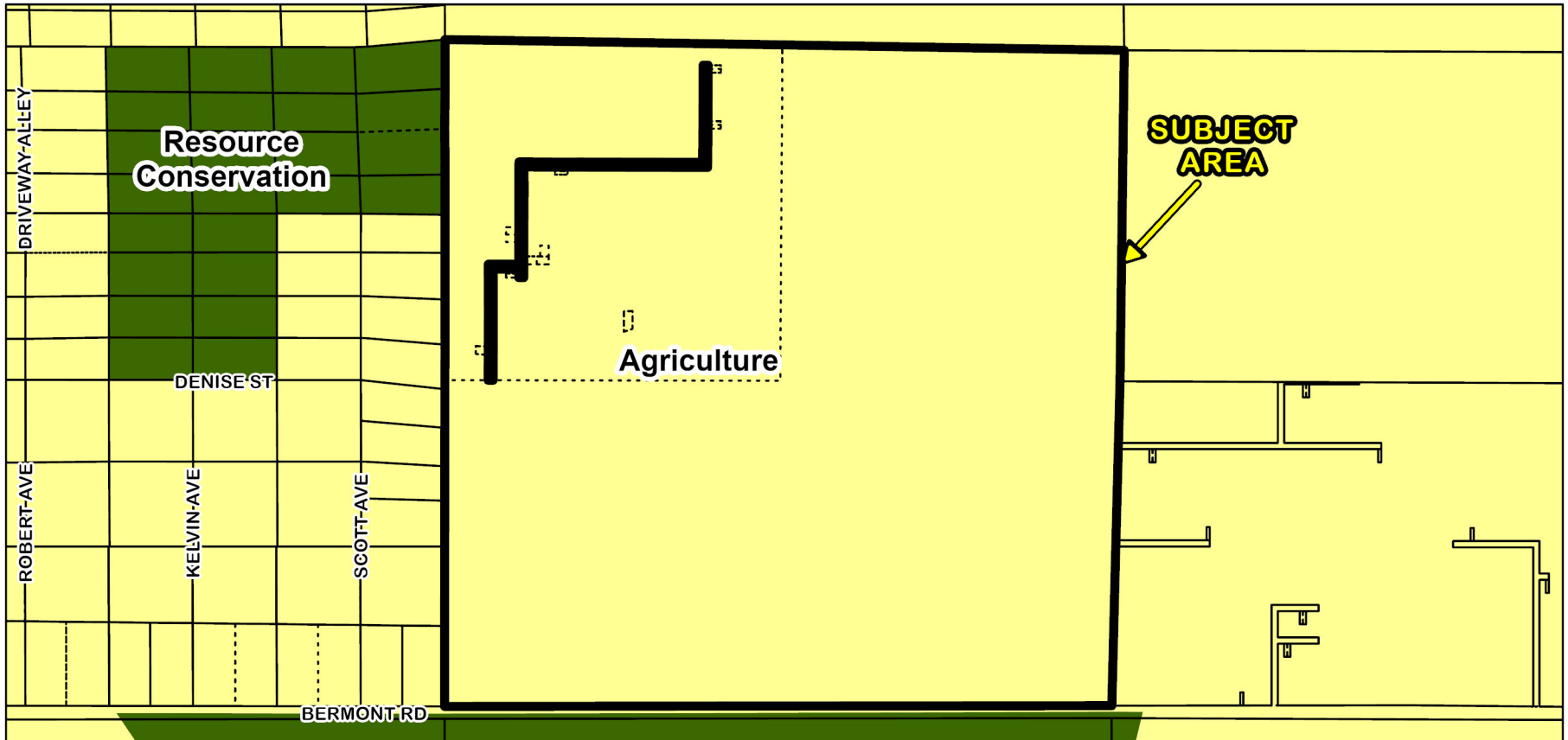
- To replace the adopted conservation easement with a restrictive covenant by amending Resolution No. 2008-150, to fulfill the previously approved transfer of density units and retain 12 density units on the property
- Located in Commission District I

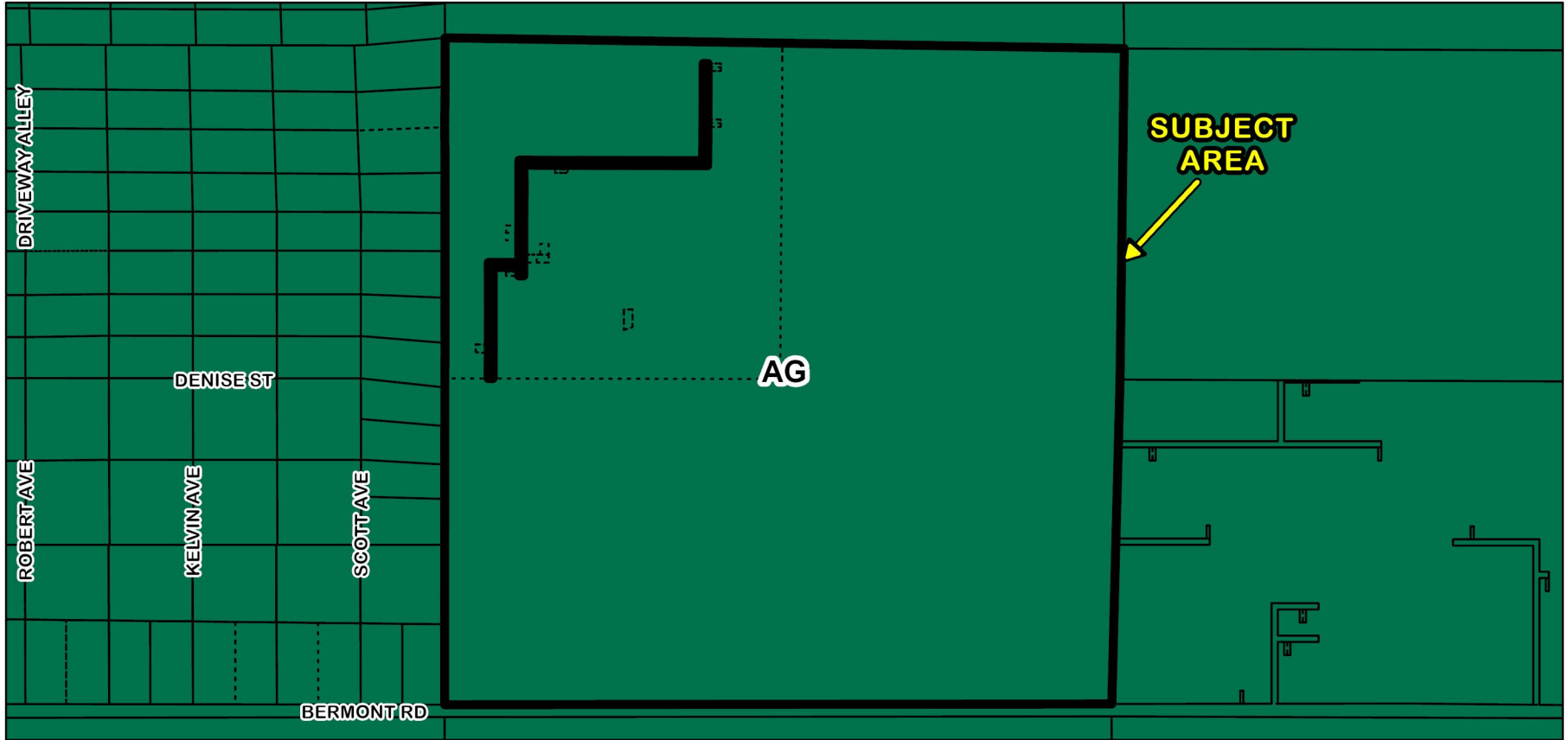


VPL-25-02 1,000' Mailed Notice Area Map











VPL-25-02 Proposed Changes